

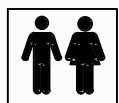
# LANARK LANIMER DAY PROCESSION MAP



PROCESSION  
ROUTE



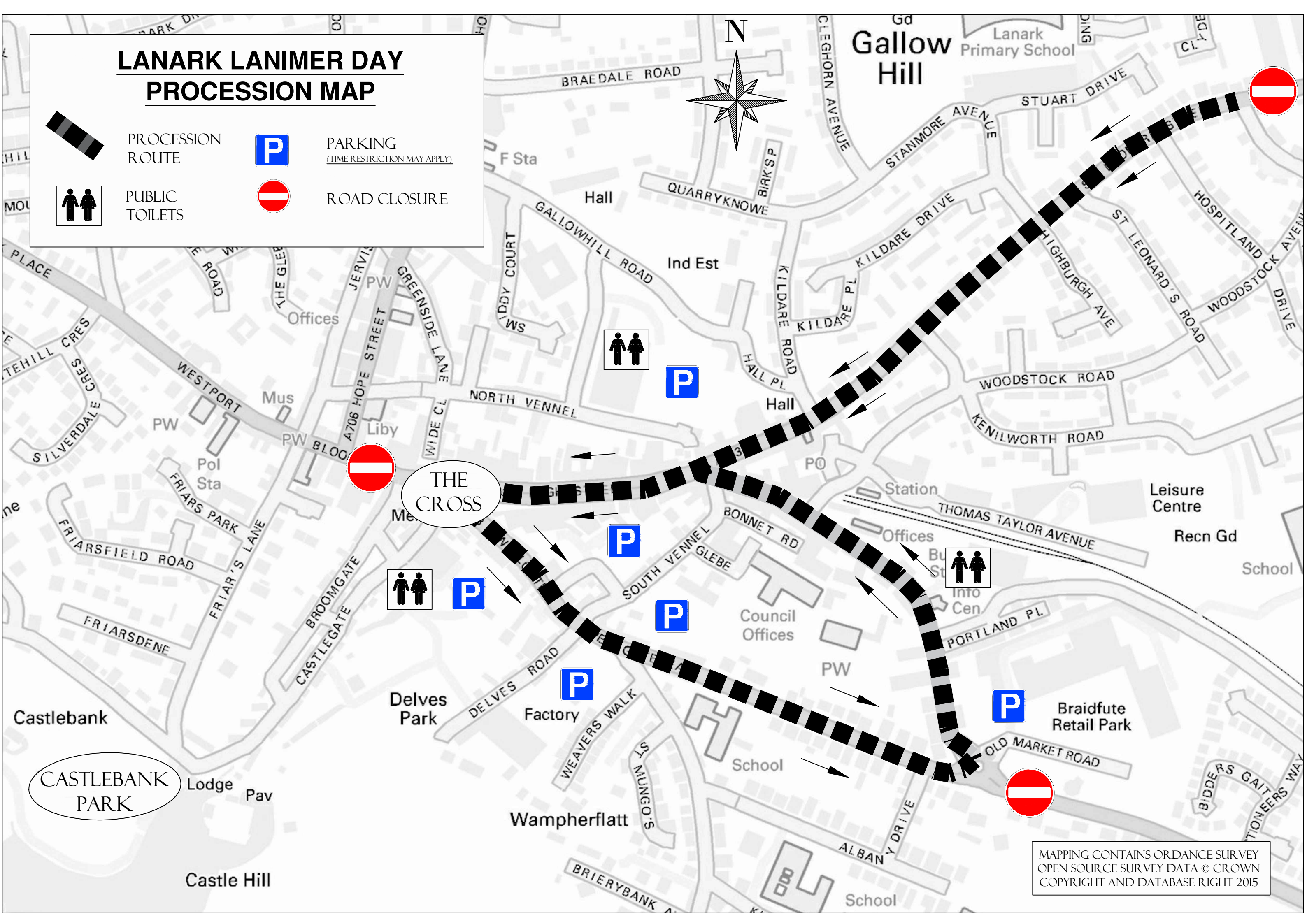
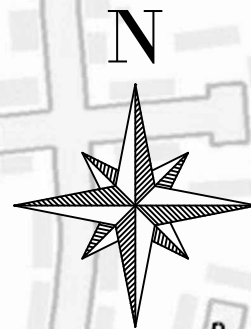
PARKING  
(TIME RESTRICTION MAY APPLY)



PUBLIC  
TOILETS



ROAD CLOSURE



MAPPING CONTAINS ORDNANCE SURVEY  
OPEN SOURCE SURVEY DATA © CROWN  
COPYRIGHT AND DATABASE RIGHT 2015